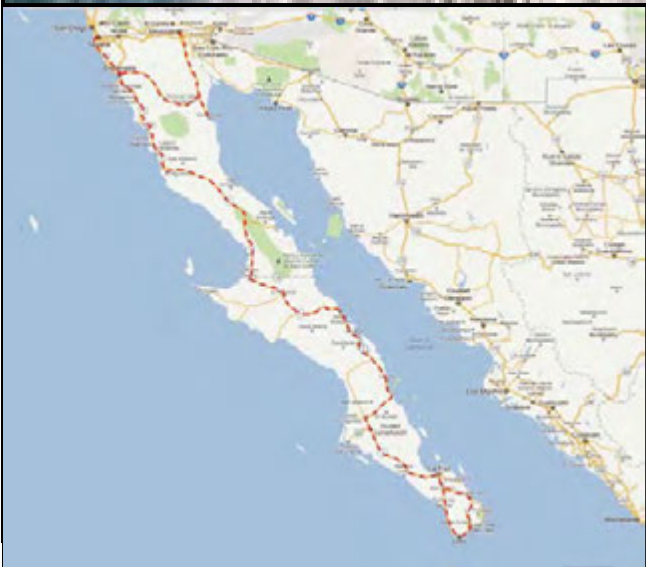



MEXICO - on the road in

Baja Road Log

From Tijuana to Cabo

**Includes Mexicali to San Filipe
and other side trips**





Welcome - Bienvenidos

Thank you for purchasing our Mexico Road Logs and Driving Guides. We are confident that it will make your driving experience just that much better and easier.

Regardless of whether you are driving an RV or a suburban, a bike or a pick-up, the Mexico Road Logs and Driving Guides will assist your journey. Even 20 year veterans of the route have benefited from the information.

The KM markings are the markings that you will see as you drive. It doesn't matter if your vehicle reads in miles or kilometers. You just read the signs on the road to get your bearings.

Sometimes one highway combines with another and old kilometer signs are left up. Not to worry, just continue to read the guide.

Some of the best navigation points are the Pemex Station numbers clearly marked on all gas station signs. Topes (Mexican speed bumps) are marked in the in the guide just to remind you to go slow.

We have included Military and Agriculture check points even though we know these can change frequently. (Generally they are on one side of the border or another between the Mexican states.)

This is the fourth edition. We hope to continually improve the guides to ensure road conditions are well noted before you hit the border. Conditions change, new roads are built, construction starts, ends and old "landmarks" are torn down.

Please write us at editor@ontheroadin.com if you have found some new information or problems with the log.

Adios and Happy Trails,

Dorothy and Bill Bell

FROM OUR READERS

"Valuable, up-to-date information that saves headaches on the road and makes sense to drivers and their navigators. Great work."

Ken Stokes

"This is the second year we have used Bill and Dots 'On the Road In' Mexican logs for travel on the coast and interior of Mexico.

They are easy to use, save a lot of indecision and more than a lot of arguments as to where one should turn or where there is a Pemex large enough for a large rig with a tow. We appreciate all the work they have done to make traveling in Mexico a great and easy adventure."

Bill and Char Wilkerson

"We were thrilled to be able to contemplate our next stops and fill-ups along the way. It was like we were driving with experienced guides every step of the way."

"Bravo"

Pat and John Briar

Warning & Disclosure

The authors have done their best to ensure the accuracy of the information provided in the Mexico Road Logs and Driving Guides at the time of publishing. They do not assume and thereby disclaim any liability to any party for any loss or damages caused by omissions or errors. Please contact the authors with any oversights or mistakes.

Contact: editor@ontheroadin.com

Please Don't Copy the Road Logs

Any unauthorized reproduction; electronic, mechanical or otherwise will be prosecuted to the full extent of the law. This includes photocopying sharing via the net. Photographs by Bill & Dot Bell. All Rights Reserved.
© Bell & Bell 2013



When you see this symbol in the Road Log or a number or text highlighted in red, it means that there is an internal link. If you click on the symbol or the highlighted area, you will automatically go to that page.



73



text link



When you see this symbol, it means that there is an external link. If you are connected to the internet, this link takes you directly to a place for more information.



We are always OPEN

Get a quote online
Compare apples to apples
before you leave home



Click here for quality insurance



Tijuana to Cabo

Table of Contents



Page

How to use the Baja Road Log	5
Distance Chart Kilometers	6
Distance Chart Miles	6
Documents Required	7
Highway and Traffic Signs	8
Map of Border	13

The Journey Begins

Tijuana	14
Rosarito	15
Ensenada	17
Santo Tomas	19
El Rosario	24
Cataviña	26
Guerrero Negro	29
San Ignacio	30
Santa Rosalía	32
Mulegé	33
Loreto	34
CD Constitución	36
La Paz	39
Los Barriles	41
San Jose del Cabo	42
Cabo San Lucas	44

Side Trips

Highway 5 Mexicali to San Felipe	45
Highway 3 Ensenada to Highway 5	49
Highway 12 Junction HWY 1 Eastbound to Bahía de Los Angeles	53
Highway 19 La Paz Junction to Cabo San Lucas via Todos Santos	55

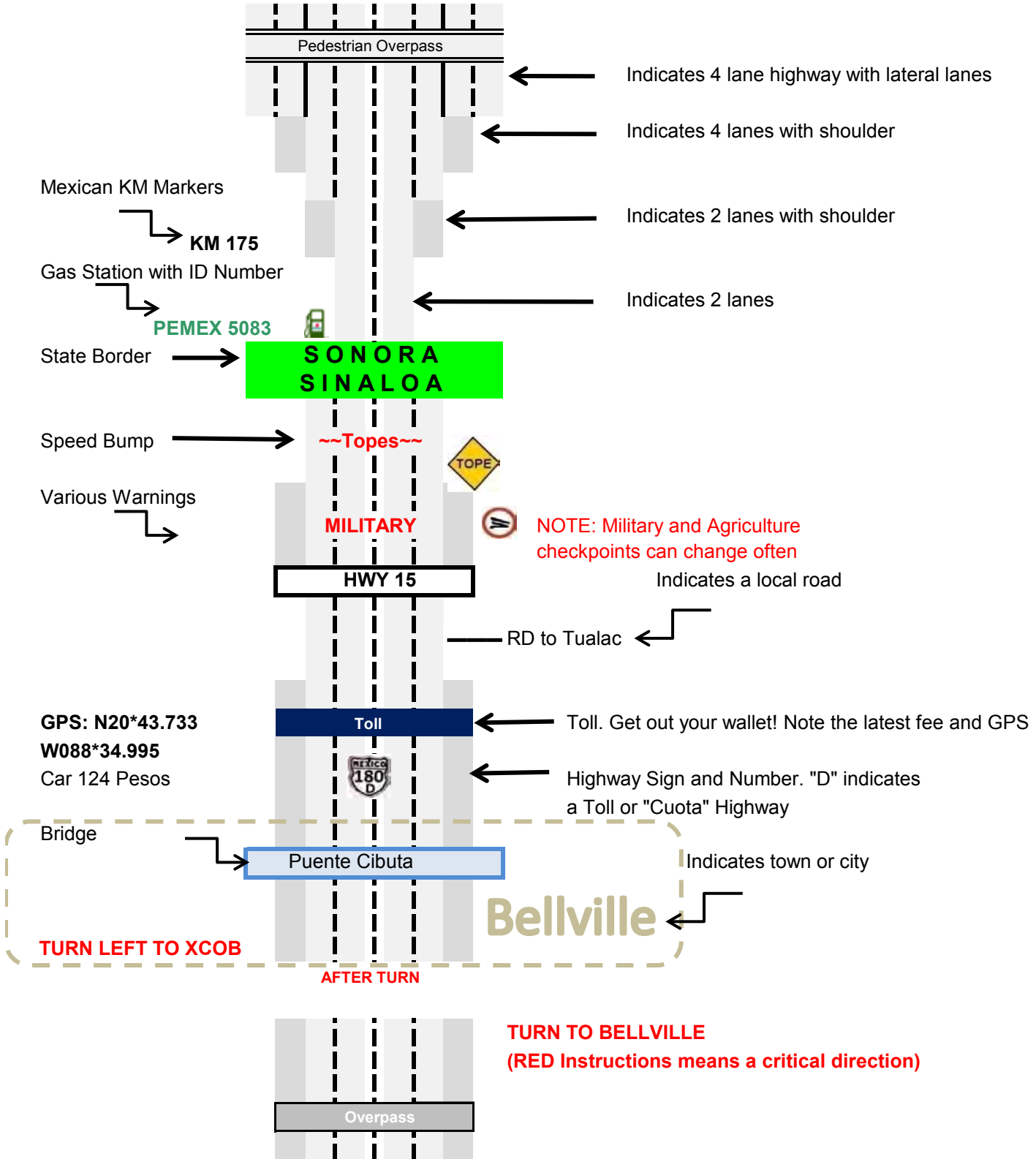
Notes

San Ysidro Immigration / Border	59
Other Border Crossings	60
Tourist Cards (FMM)	62
Mexico Vehicle Import Permit	62
Documentation for Pets	63



Cover Photo by Dorothy Bell
California Grey Whale in Ojo de Libre - Scammon's Lagoon

How to Use the Baja Road Log



Baja Distance Chart (Kilometers)

Highway 1 (Tijuana to Cabo San Lucas)

Tijuana

113	Ensenada												
301	188	San Quintin											
372	287	71	El Rosario										
595	510	490	223	Bahia de los Angeles Turnoff									
739	654	634	461	144	Guerrero Negro								
886	801	781	608	486	147	San Ignacio							
960	875	855	682	560	549	74	Santa Rosalia						
1022	937	917	744	622	611	479	62	Mulege					
1161	1076	1056	883	761	750	618	550	139	Loreto				
1309	1224	1204	1031	909	898	766	698	587	148	CD Consitucion			
1523	1438	1418	1245	1123	1112	980	912	801	540	214	La Paz		
1715	1630	1610	1437	1315	1304	1172	1104	993	732	512	192	San Jose del Cabo	
1746	1661	1641	1468	1346	1335	1203	1135	1024	763	543	214	31	Cabo San Lucas

Mexicali

207 San Felipe

Punta Prieta

68 Bahia de Los Angeles

Ensenada

196 Highway 5 Junction

La Paz

90 Todo Santos
168 78 Cabo San Lucas

West Coast Distance Chart (Miles)

Highway 1 (Tijuana to Cabo San Lucas)

Tijuana

70	Ensenada												
187	117	San Quintin											
231	178	44	El Rosario										
370	317	304	139	Bahia de los Angeles Turnoff									
459	406	394	286	89	Guerrero Negro								
551	498	485	378	302	91	San Ignacio							
597	544	531	424	348	341	46	Santa Rosalia						
635	582	570	462	386	380	298	39	Mulege					
721	669	656	549	473	466	384	342	86	Loreto				
813	761	748	641	565	558	476	434	365	92	CD Consitucion			
946	894	881	774	698	691	609	567	498	336	133	La Paz		
1066	1013	1000	893	817	810	728	686	617	455	318	119	San Jose del Cabo	
1085	1032	1020	912	836	830	748	705	636	474	337	133	19	Cabo San Lucas

Mexicali

129 San Felipe

Punta Prieta

42 Bahia de Los Angeles

Ensenada

122 Highway 5 Junction

La Paz

56 Todo Santos
104 48 Cabo San Lucas

This is the Current Route Southbound



Keep Right for I 805
Keep Left for HWY I-5

Offices
Border

**USA
MEXICO**

US Customs

TURN to Ensenada HWY1 "D"

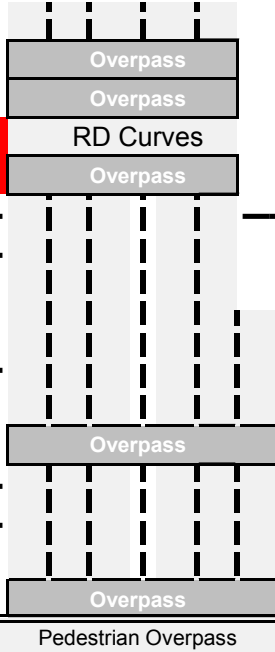
AFTER TURN

Turns Around to Border Crossing

TURN RIGHT to San Diego
(Left to Otay Border Crossing)

The New SOUTHBOUND Route Begins Here

RD to Retorno
Ave Revolución
Tin Wall Retorno
KEEP RIGHT to Ensenada Cuota



PEMEX

PEMEX

KEEP RIGHT to San Diego

Keep to HWY 1D
RD to El Mirador
RD to San Diego Tecate

RD to Ave Revolución & Centro
RD Ave Carranza
RD Merge from Right
RD to Rosario
RD to San Diego Tecate
RD to El Mirador

RD to Playas
Residential
Takes \$20 USD or 200 pesos Max
RD to La Joya

KM 9

Bumps

Toll

GPS:N32*30.812 W117*06.578
Cars 30pesos 3 Axels 60pesos

RD to Punta Bandera & Punta del Mar SOS①
RD to Bella Vista

KM 15

HWY 1 D

RD to Colonial Lázaro
RD to Playas de Tijuana
RD to Fuentes del Mar
RD to La Joya
SOS①
RD to Punta del Mar & Punta Bandera Dip

RD to Real Del Mar
RD to San Antonio Norte
RD to San Antonio
RD to Playa Blanca
RD to Baja Malibu SOS①
RD to Rancho del Mar

KM 24

Overpass

RD to Real del Mar SOS①
RD to San Antonio
RD to Baja Malibu
RD to San Marino
RD to Rancho Del Mar SOS①
SOS①

RD to Hotel Century
RD to Secture

RADAR

Overpass

Wal-Mart

Pedestrian Overpass



"D Roads or Cuotas"

Use toll Roads when available. "1 D" for example.



Tijuana

"Aunt Jane"

The area was originally populated by the hunter-gathering Kumeyaay Indians. The Europeans "discovered" the area and built ranches and small settlements.

In 1848 the Mexican American War ended and Mexico lost California. An international border was created and has shaped Tijuana's character and economy ever since.

In the late 1800's and early 1900's tourists from California came to Tijuana for entertainment and later, continued to come for regional fairs, the racetrack, casinos and hotels. While tourism continues to play an important role today, the maquiladoras provide good employment opportunities.

Tijuana has 1,483,992, residents and is one of the country's fastest growing cities.